## *ForWarn-Detected Potential Forest Disturbance*

Savanna State Forest, MN

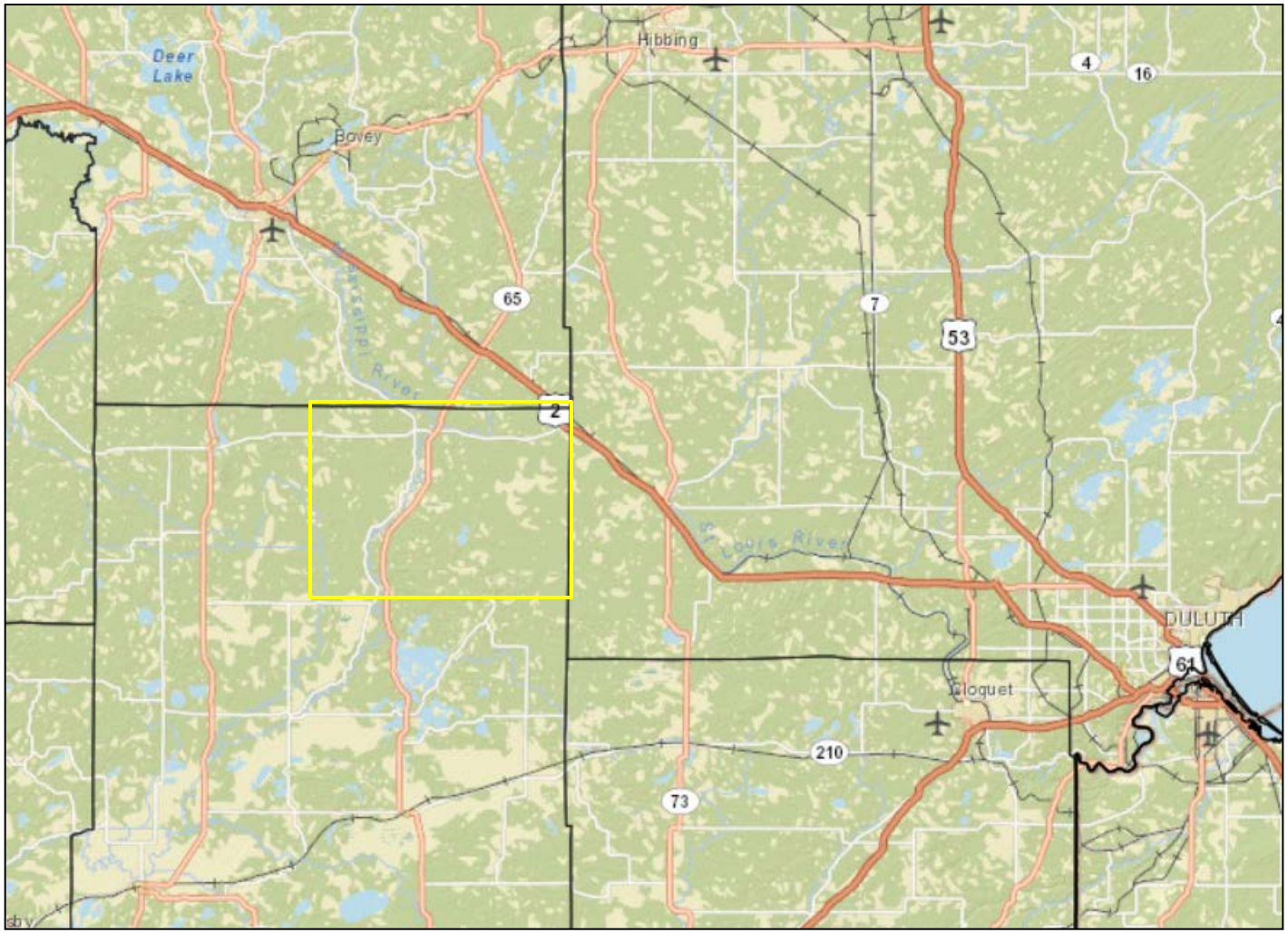


Link to display in *Forwarn's* Forest Disturbance Assessment Viewer:

http://forwarn.forestthreats.org/fcav2?theme=CONUS_Vegetation_Monitoring_Tools&layers=AD,AAC,AAB&mask=Forest&alphas=0.33,1,1&accgp=G04&basemap=USA_Topo&extent=-10433041.16321,5912747.3752688,-10330309.797194,5959297.5254944

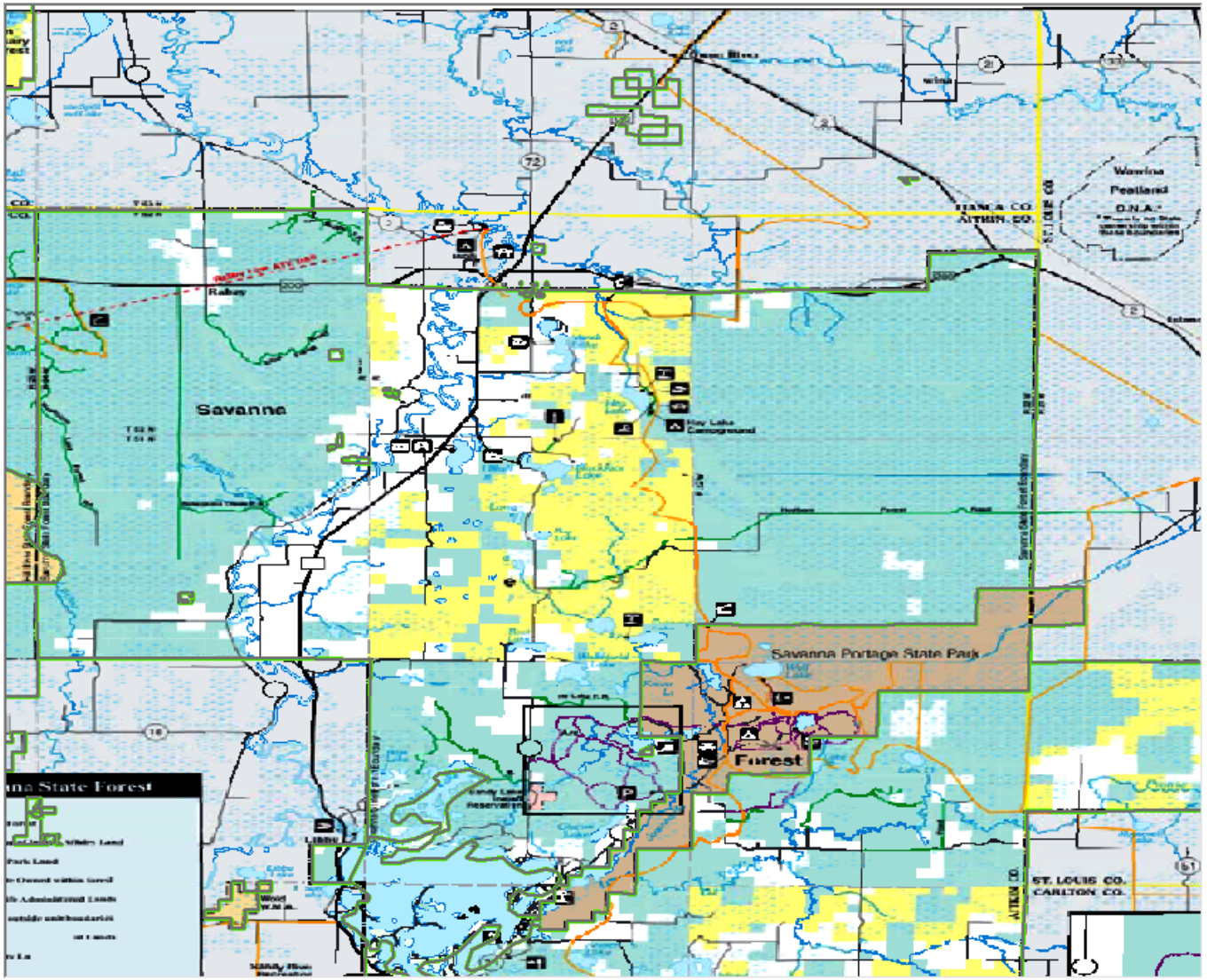


Savanna State Forest and State Park (partial)




*ForWarn's* 1yr baseline forest disturbance image, 06/25/2015



Landsat 7- 06/26/2015, False Color-Infrared (432rgb)