ForWarn-indicated potential forest disturbance

Manistee NF, MI

09/28/2016
1yr-baseline forest change image
(forested Landcover only)



% Change in NDVI
- 61% to -99%
- 30 %
- 20 %
- 15 %
- 12.5 %
- 10 %
- 5 %
- 3 %
- 1.5 %
0 %
+ 25 %
+ 100 %
Snow

http://forwarn.forestthreats.org/fcav2/?theme=MODIS_Forest_Change_Products&layers=NRTFFT,AAD,AAB&mask=Forest&alphas=1,1,1&accgp=G04&basemap=Imagery&extent=-9635712.4787155,5474097.2222706,-9532981.1127003,5520494.4984396

ForWarn-indicated potential forest disturbance

Manistee NF, MI

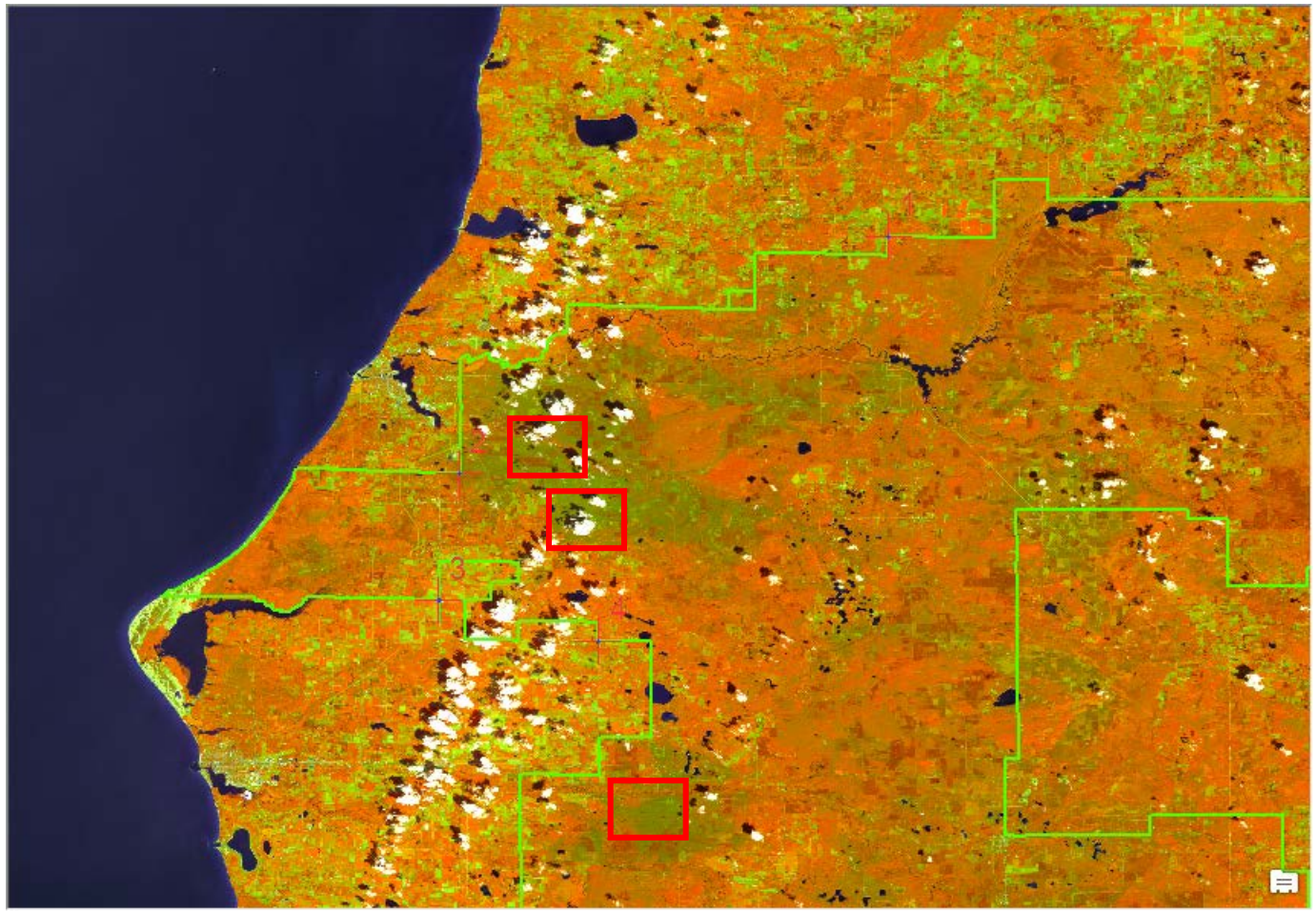

Landsat 8 - 08/04/2016
563rgb

ForWarn-indicated potential forest disturbance

Manistee NF, MI

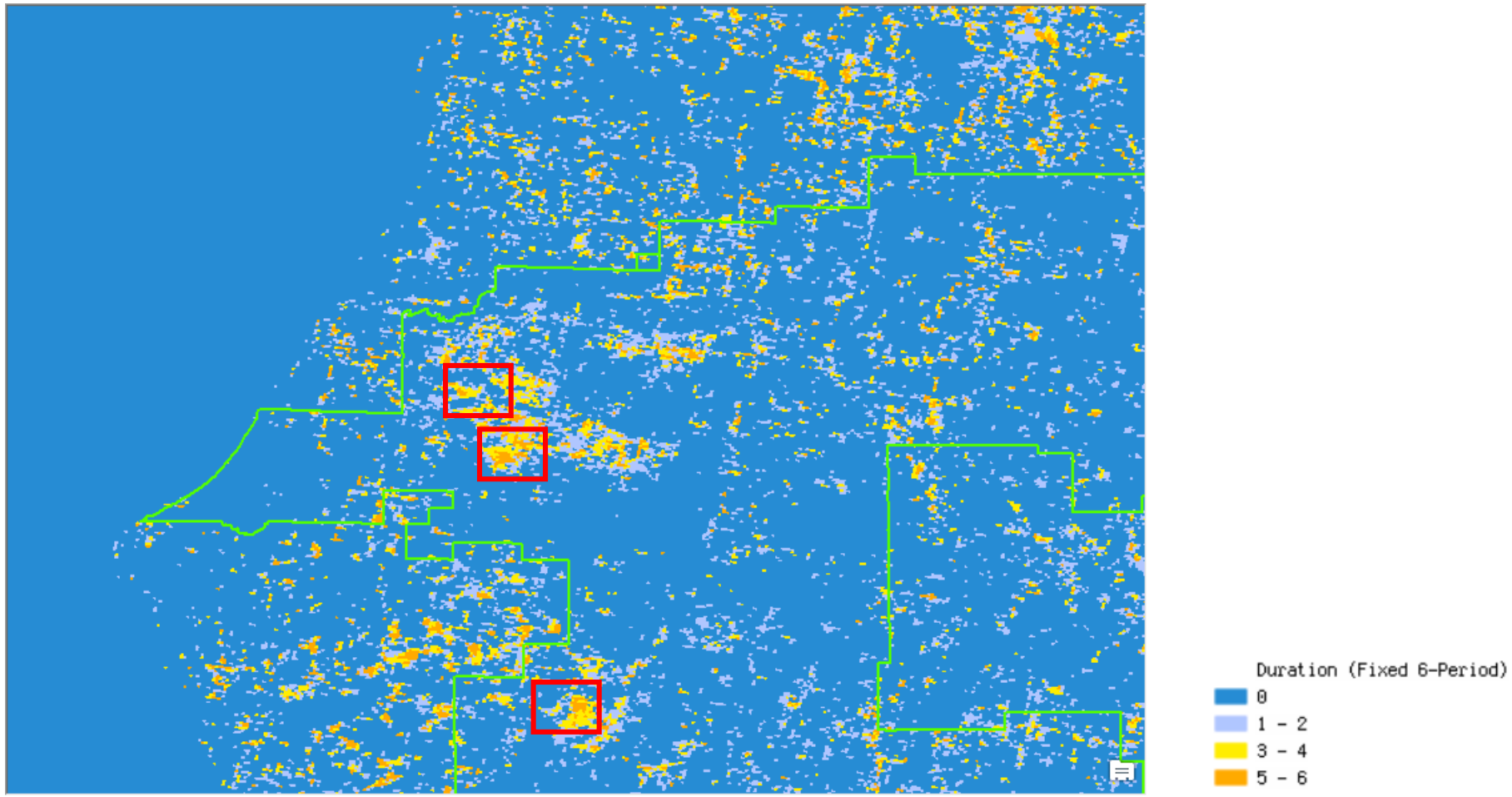

6-Period Duration 08/12 – 09/21/2016

ForWarn-indicated potential forest disturbance

Manistee NF, MI

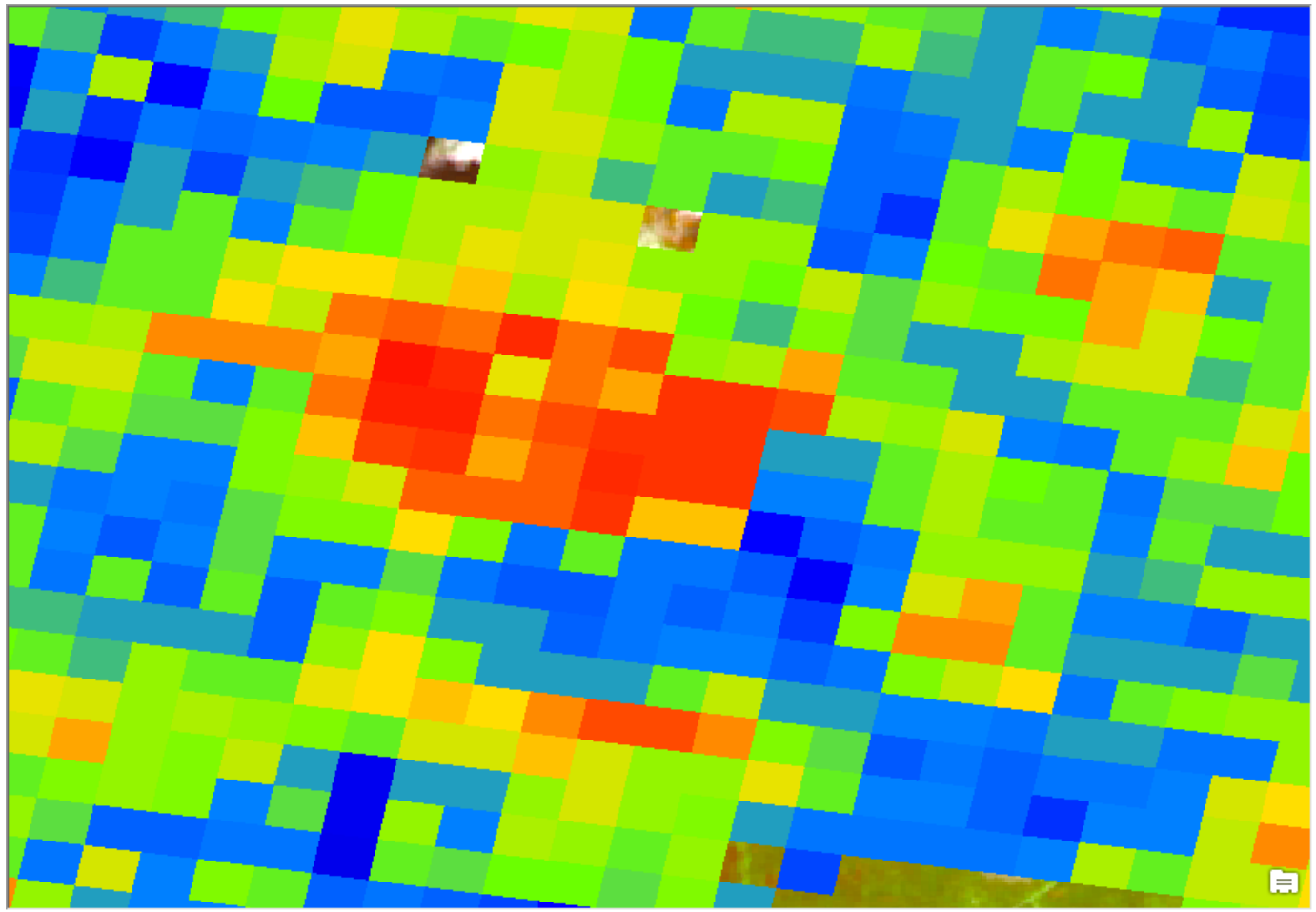

ForWarn 1yr mvc 09/28/2016

ForWarn-indicated potential forest disturbance

Manistee NF, MI



Landsat 8 - 08/04/2016
563rgb

ForWarn-indicated potential forest disturbance

Manistee NF, MI



6-Period Duration 08/12 – 09/21/2016

ForWarn-indicated potential forest disturbance

Manistee NF, MI

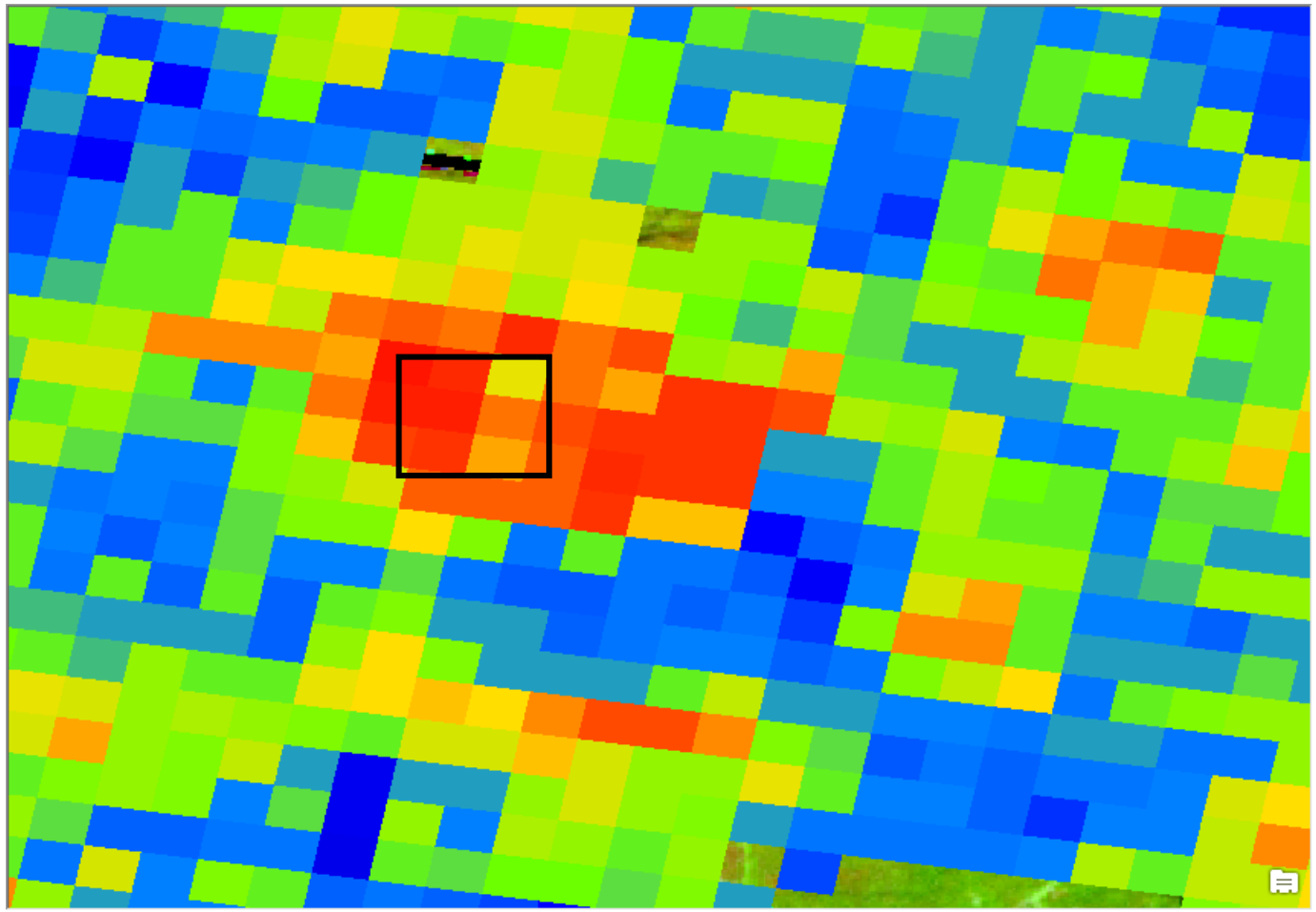

ForWarn 1yr mvc 09/28/2016

ForWarn-indicated potential forest disturbance

Manistee NF, MI

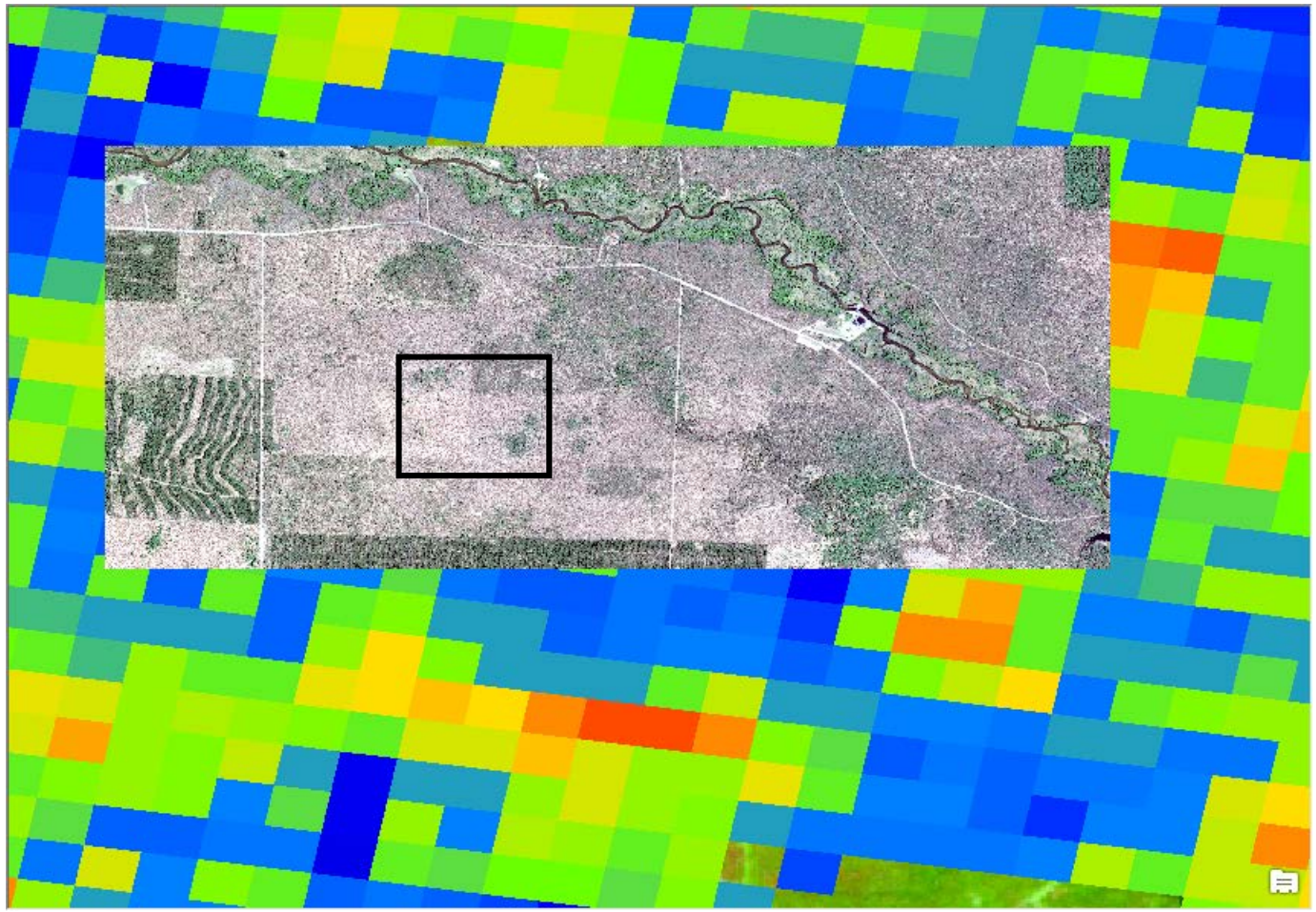

World View Pan Sharpened Natural Color (34cm) 05/08 2016

ForWarn-indicated potential forest disturbance

Manistee NF, MI

World View3 Pan Sharpened Natural Color (34cm) 05/08 2016

ForWarn-indicated potential forest disturbance

Manistee NF, MI

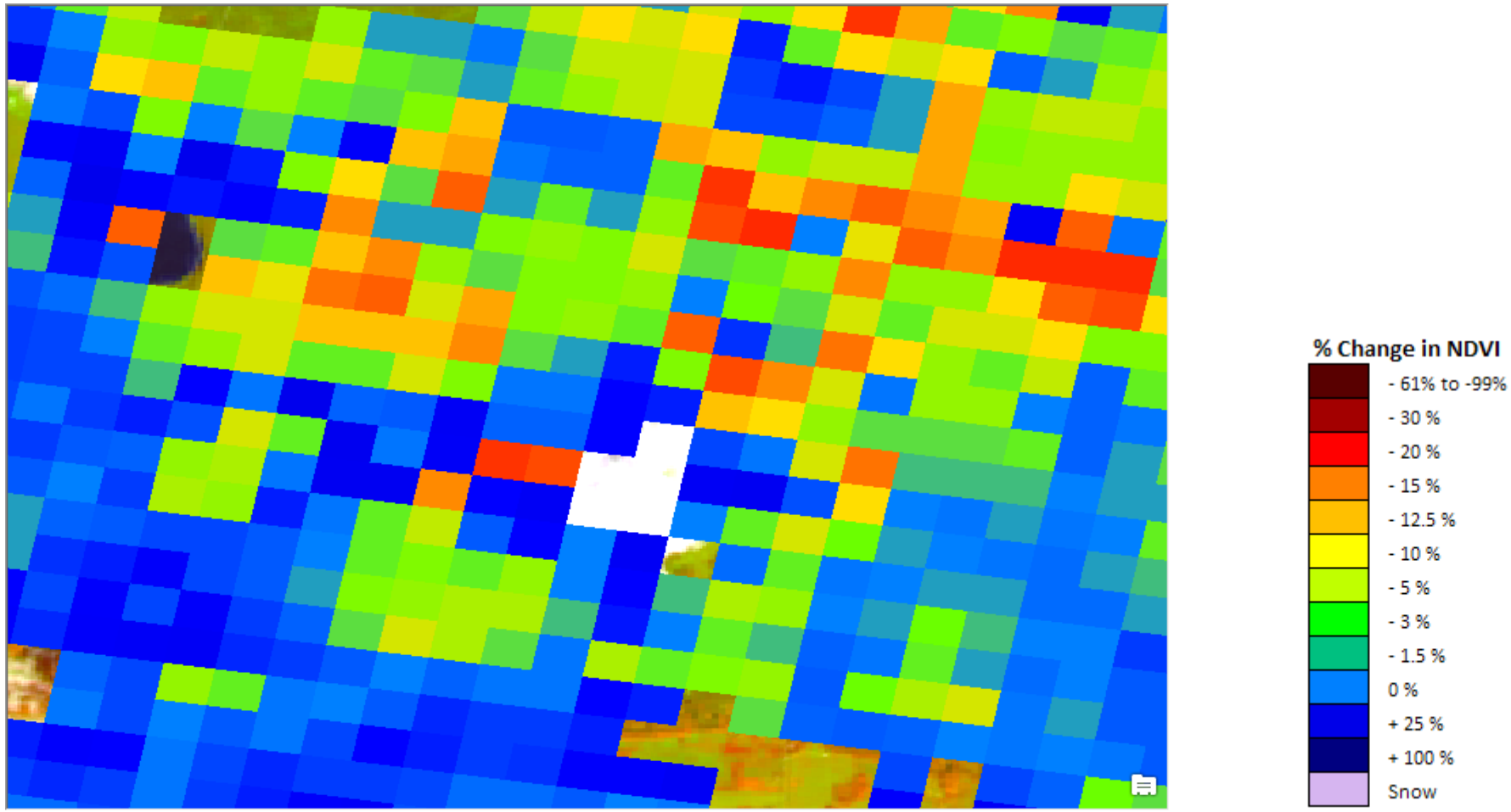

ForWarn 1yr mvc 09/28/2016

ForWarn-indicated potential forest disturbance

Manistee NF, MI



Landsat 8 - 08/04/2016
563rgb

ForWarn-indicated potential forest disturbance

Manistee NF, MI



6-Period Duration 08/12 – 09/21/2016

ForWarn-indicated potential forest disturbance

Manistee NF, MI

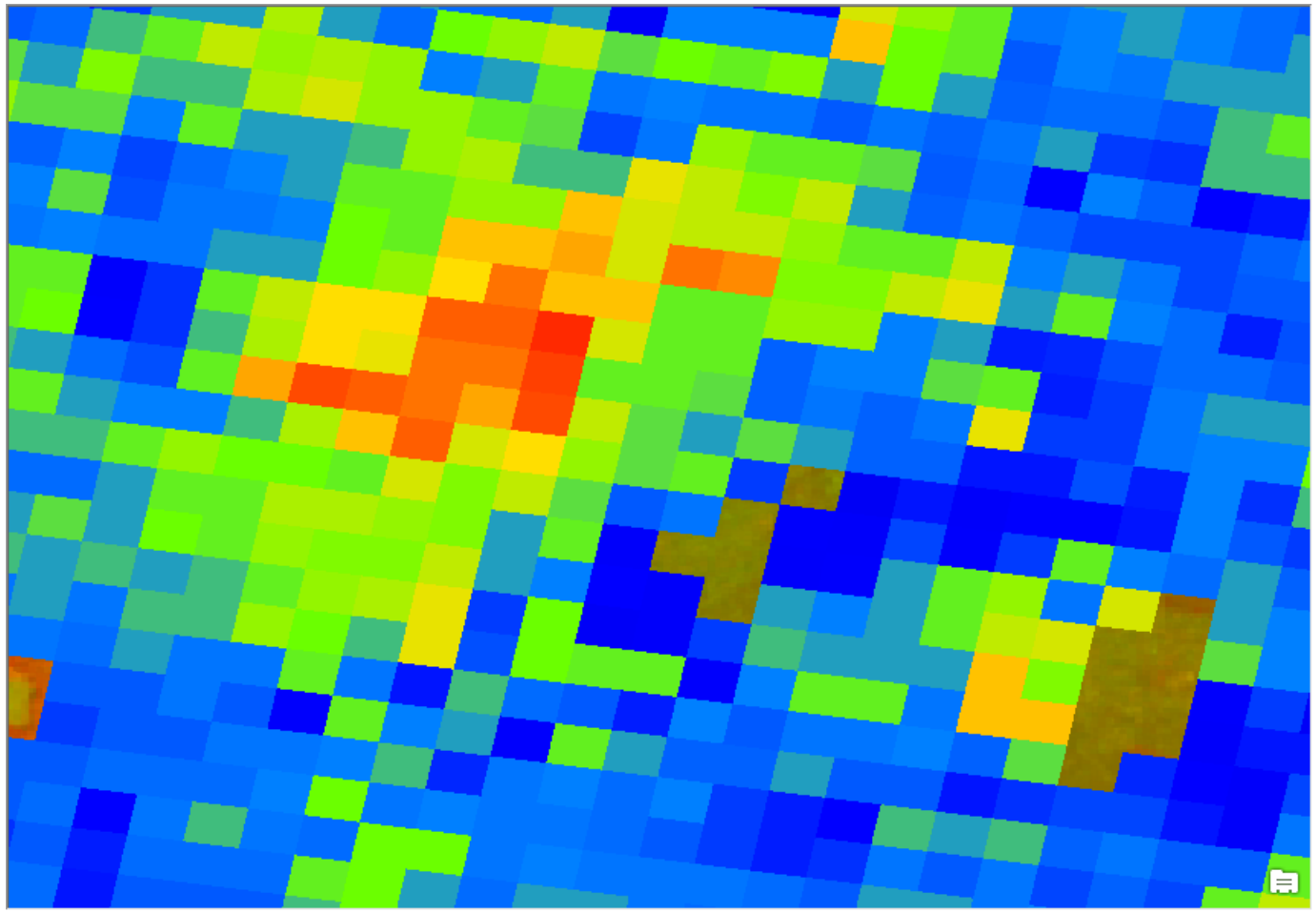

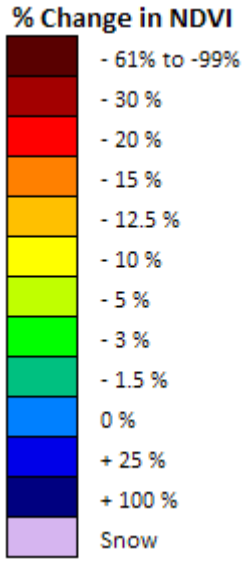

ForWarn 1yr mvc 09/28/2016

ForWarn-indicated potential forest disturbance

Manistee NF, MI



Landsat 8 - 08/04/2016
563rgb

ForWarn-indicated potential forest disturbance

Manistee NF, MI



6-Period Duration 08/12 – 09/21/2016